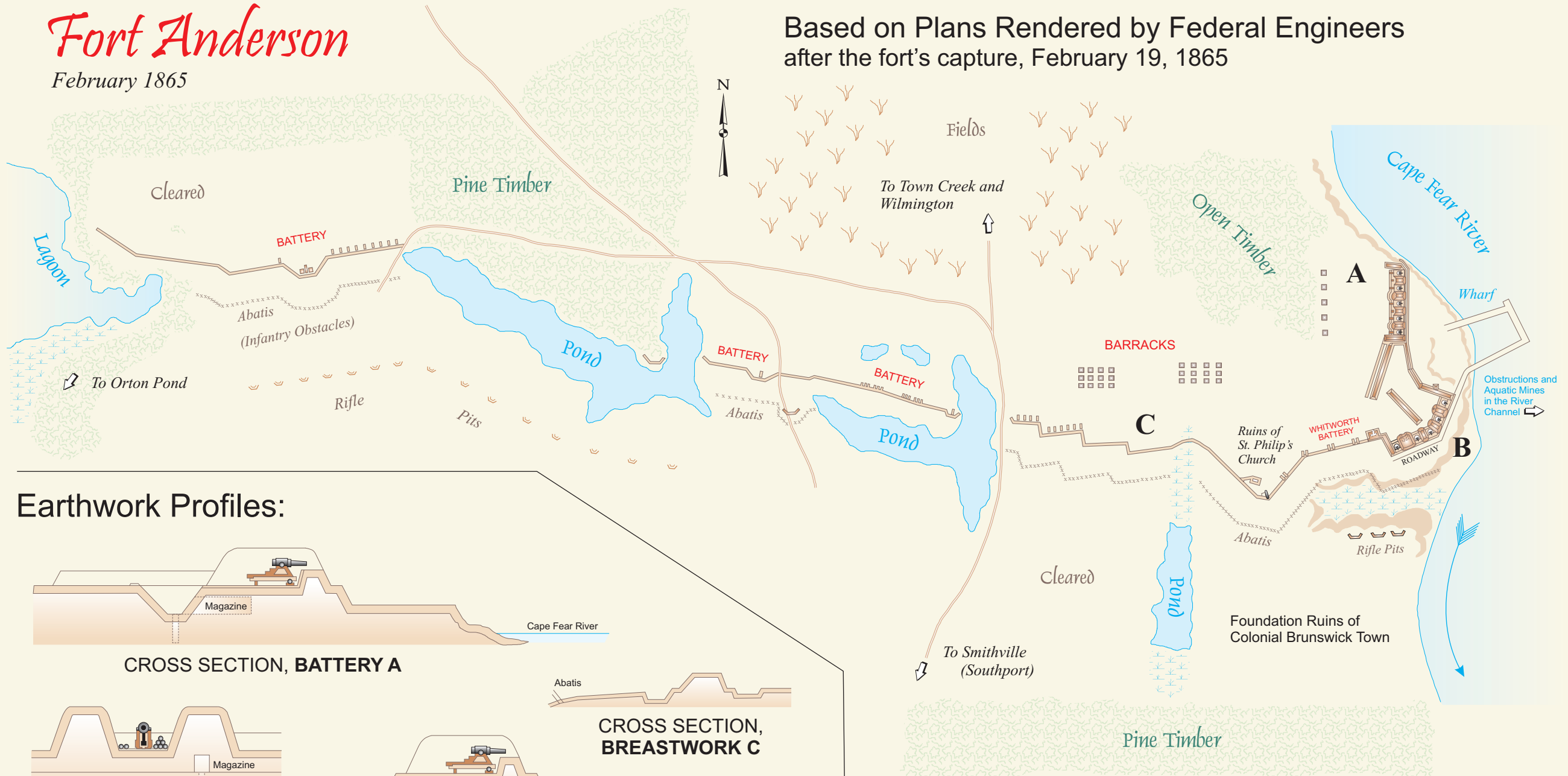


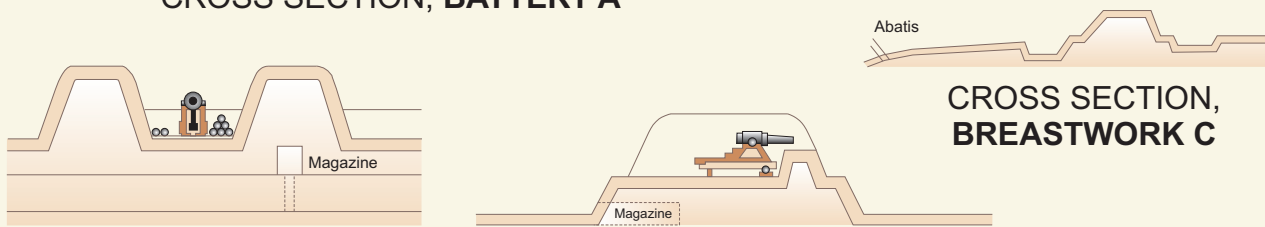
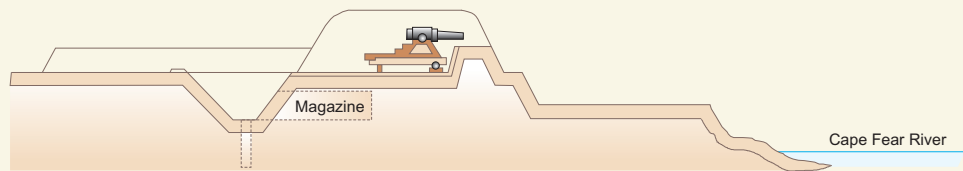
# Fort Anderson

February 1865

Based on Plans Rendered by Federal Engineers  
after the fort's capture, February 19, 1865



## Earthwork Profiles:



Map and Graphics by Mark A. Moore