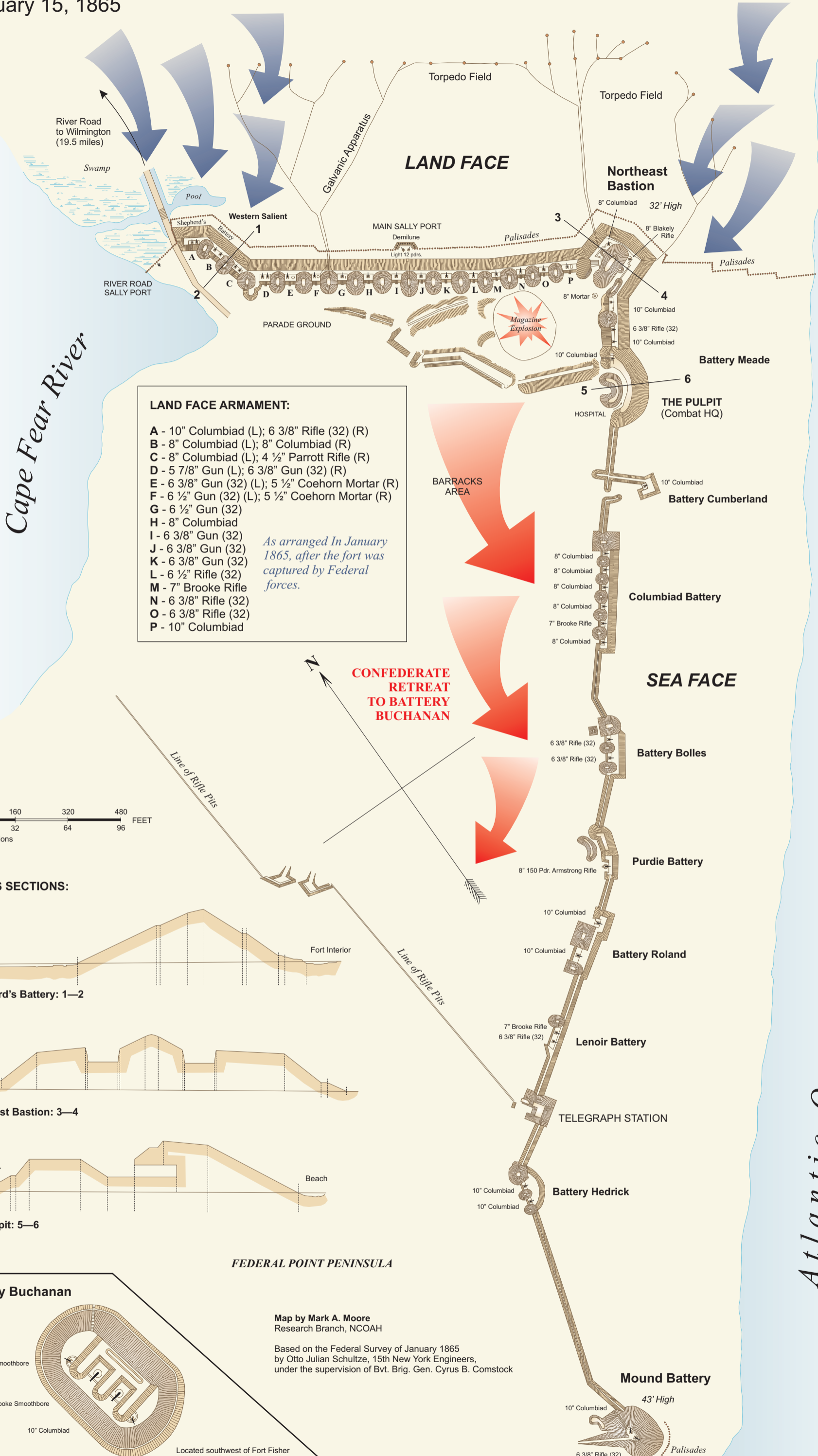


FORT FISHER

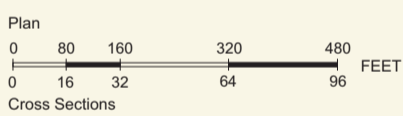
January 15, 1865

ATTACK OF UNION ARMY GROUND FORCES

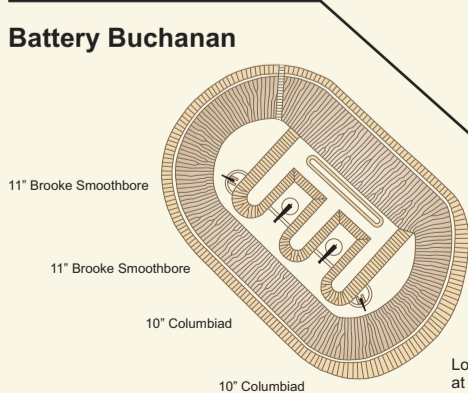
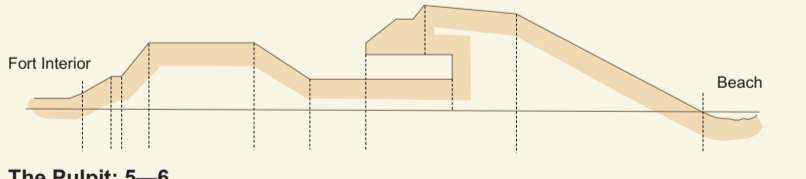
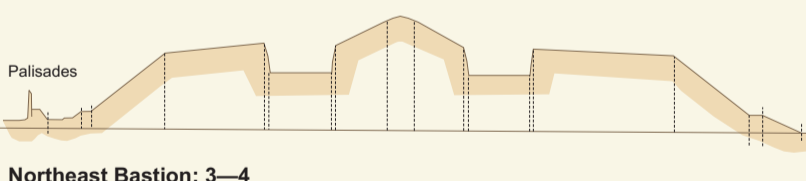
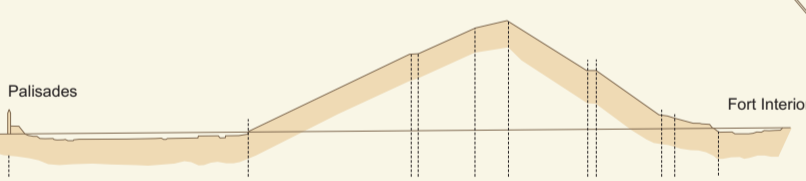
ATTACK OF UNION SAILORS AND MARINES



- LAND FACE ARMAMENT:**
- A - 10" Columbiad (L); 6 3/8" Rifle (32) (R)
 - B - 8" Columbiad (L); 8" Columbiad (R)
 - C - 8" Columbiad (L); 4 1/2" Parrott Rifle (R)
 - D - 5 7/8" Gun (L); 6 3/8" Gun (32) (R)
 - E - 6 3/8" Gun (32) (L); 5 1/2" Coehorn Mortar (R)
 - F - 6 1/2" Gun (32) (L); 5 1/2" Coehorn Mortar (R)
 - G - 6 1/2" Gun (32)
 - H - 8" Columbiad
 - I - 6 3/8" Gun (32)
 - J - 6 3/8" Gun (32)
 - K - 6 3/8" Gun (32)
 - L - 6 1/2" Rifle (32)
 - M - 7" Brooke Rifle
 - N - 6 3/8" Rifle (32)
 - O - 6 3/8" Rifle (32)
 - P - 10" Columbiad
- As arranged in January 1865, after the fort was captured by Federal forces.*



CROSS SECTIONS:



Located southwest of Fort Fisher at the tip of Federal Point, this installation protected New Inlet

Map by Mark A. Moore
Research Branch, NCOAH
Based on the Federal Survey of January 1865 by Otto Julian Schultze, 15th New York Engineers, under the supervision of Bvt. Brig. Gen. Cyrus B. Comstock

Remnants of Fort Fisher's garrison surrendered here on the night of January 15, 1865

Atlantic Ocean